



LEGEND

- PHASE 1 HABITAT**
- Semi-natural broad-leaved woodland
 - Scrub
 - Intact species-rich hedge
 - Intact species-poor hedge
 - Defunct species-rich hedge
 - Defunct species-poor hedge
 - Semi-improved grassland
 - Improved grassland
 - Poor semi-improved grassland
 - Ruderals
 - Arable
 - Amenity Grassland
 - Running Water
 - Waterbody
 - Buildings
 - Bare ground
 - Target Note

- STYAL ROAD GOLF COURSE - SURVEY 2012**
- Styal Golf Course Boundary
 - Waterbody
 - Semi-natural broad-leaved woodland

- GENERAL**
- Proposed Scheme



Scale @ A3 Date
1:5,000 07-10-13

This map is based upon Ordnance Survey material with the permission of Ordnance Survey on behalf of the Controller of Her Majesty's Stationery Office © Crown copyright. Unauthorised reproduction infringes Crown copyright and may lead to prosecution or civil proceedings. (LA100019571) (2009).

This drawing may be used only for the purpose intended and only written dimensions shall be used

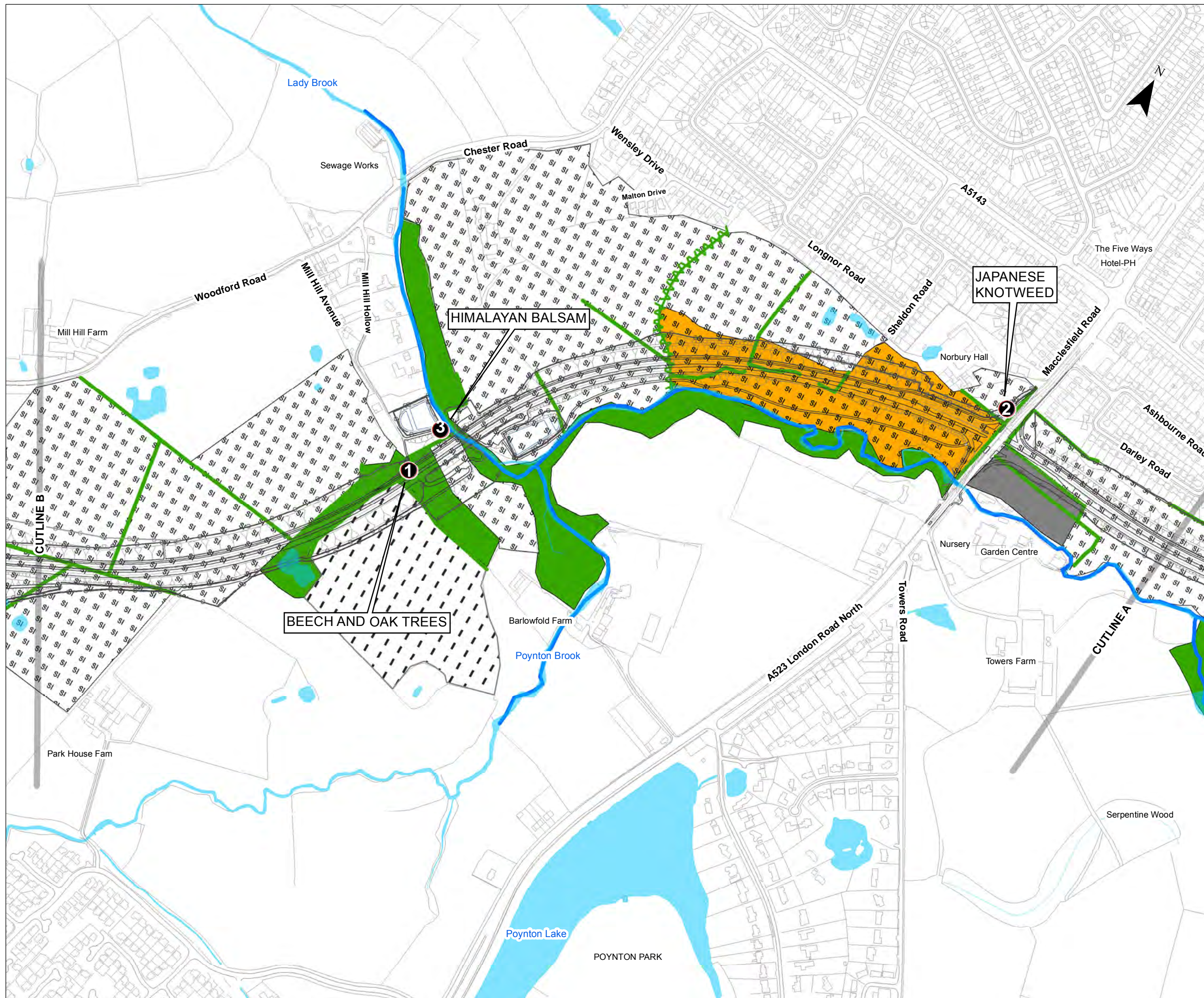


Client
Stockport M.B.C

Project
SEMMMS A6 to Manchester Airport Relief Road

Title
PHASE 1 HABITAT MAP

Figure No.
FIGURE 11E.1





LEGEND

- PHASE 1 HABITAT**
- Semi-natural broad-leaved woodland
 - Scrub
 - Intact species-rich hedge
 - Intact species-poor hedge
 - Defunct species-rich hedge
 - Defunct species-poor hedge
 - Semi-improved grassland
 - Improved grassland
 - Poor semi-improved grassland
 - Ruderals
 - Arable
 - Amenity Grassland
 - Running Water
 - Waterbody
 - Buildings
 - Bare ground
 - Target Note

- STYAL ROAD GOLF COURSE - SURVEY 2012**
- Styal Golf Course Boundary
 - Waterbody
 - Semi-natural broad-leaved woodland

- GENERAL**
- Proposed Scheme



Scale @ A3: **1:5,000** Date: **07-10-13**

This map is based upon Ordnance Survey material with the permission of Ordnance Survey on behalf of the Controller of Her Majesty's Stationery Office © Crown copyright. Unauthorised reproduction infringes Crown copyright and may lead to prosecution or civil proceedings. (LA100019571) (2009).

This drawing may be used only for the purpose intended and only written dimensions shall be used

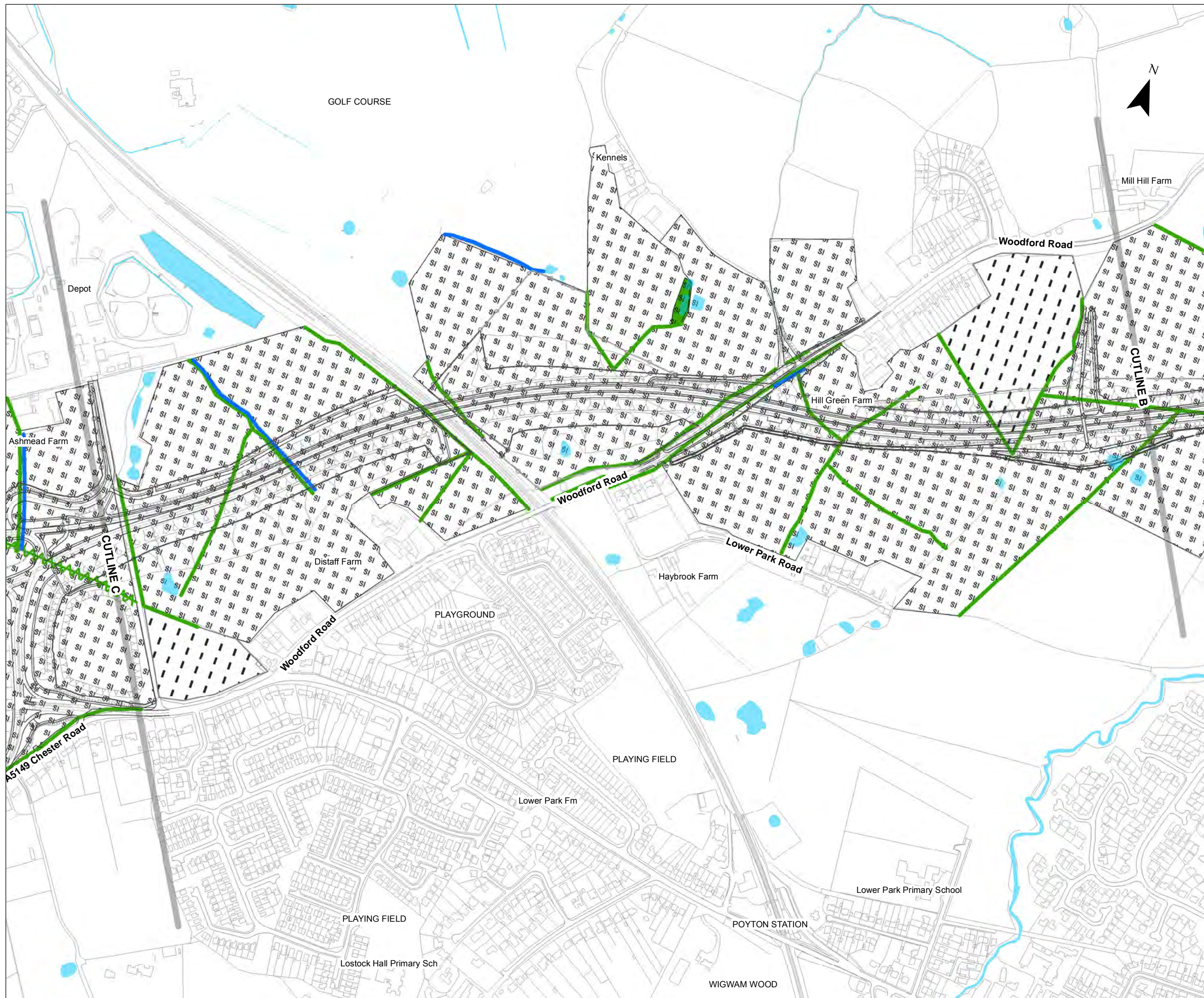


Client: Stockport M.B.C

Project: SEMMMS A6 to Manchester Airport Relief Road

Title: PHASE 1 HABITAT MAP

Figure No.: FIGURE 11E.2





LEGEND

- PHASE 1 HABITAT**
- Semi-natural broad-leaved woodland
 - Scrub
 - Intact species-rich hedge
 - Intact species-poor hedge
 - Defunct species-rich hedge
 - Defunct species-poor hedge
 - Semi-improved grassland
 - Improved grassland
 - Poor semi-improved grassland
 - Ruderals
 - Arable
 - Amenity Grassland
 - Running Water
 - Waterbody
 - Buildings
 - Bare ground
 - Target Note

- STYAL ROAD GOLF COURSE - SURVEY 2012**
- Styal Golf Course Boundary
 - Waterbody
 - Semi-natural broad-leaved woodland

- GENERAL**
- Proposed Scheme



Scale @ A3 Date
1:5,000 **07-10-13**

This map is based upon Ordnance Survey material with the permission of Ordnance Survey on behalf of the Controller of Her Majesty's Stationery Office © Crown copyright. Unauthorised reproduction infringes Crown copyright and may lead to prosecution or civil proceedings. (LA100019571) (2009).

This drawing may be used only for the purpose intended and only written dimensions shall be used

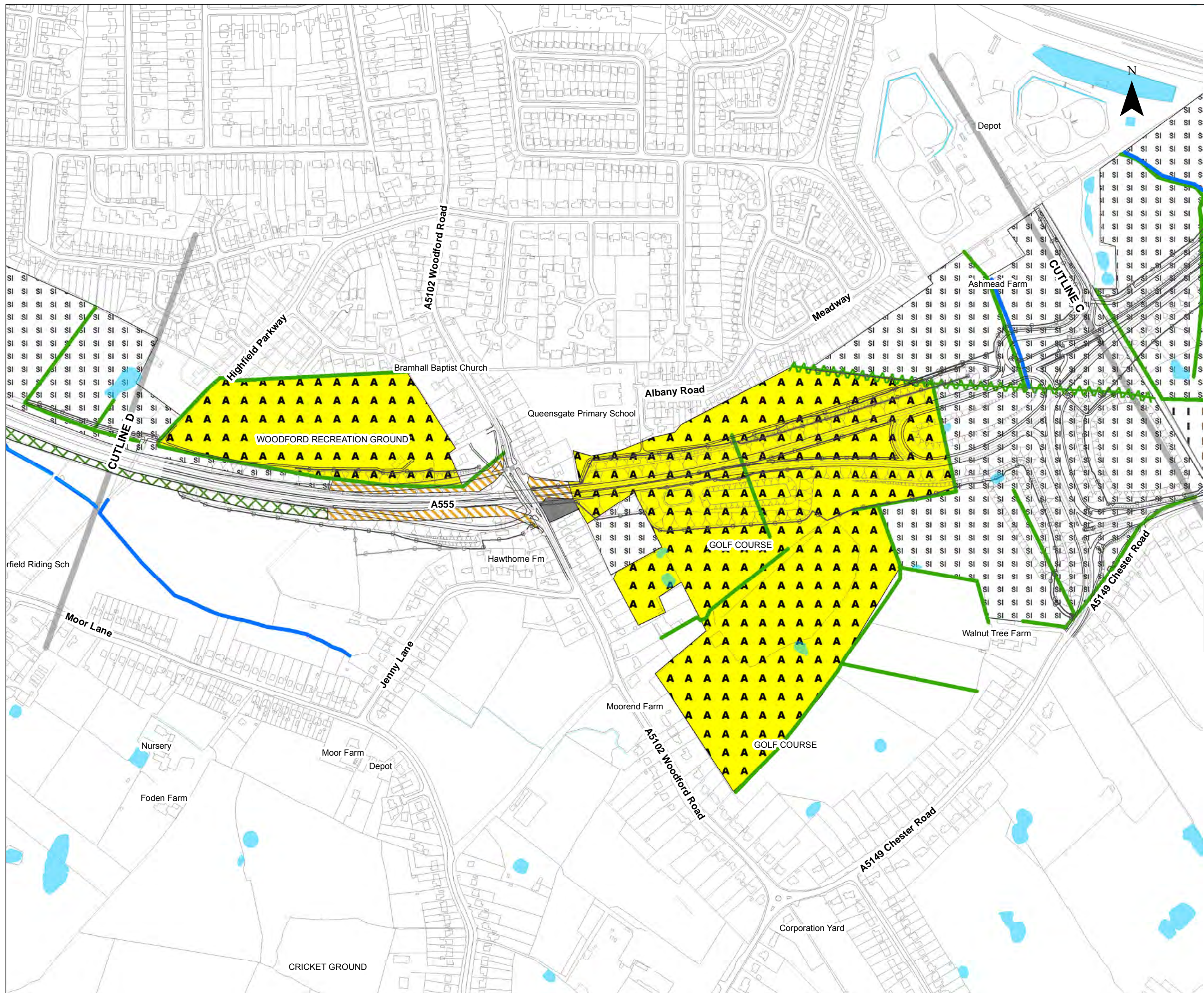


Client **Stockport M.B.C**

Project **SEMMMS A6 to Manchester Airport Relief Road**

Title **PHASE 1 HABITAT MAP**

Figure No. FIGURE 11E.3





LEGEND

- PHASE 1 HABITAT**
- Semi-natural broad-leaved woodland
 - Scrub
 - Intact species-rich hedge
 - Intact species-poor hedge
 - Defunct species-rich hedge
 - Defunct species-poor hedge
 - Semi-improved grassland
 - Improved grassland
 - Poor semi-improved grassland
 - Ruderals
 - Arable
 - Amenity Grassland
 - Running Water
 - Waterbody
 - Buildings
 - Bare ground
 - Target Note

- STYAL ROAD GOLF COURSE - SURVEY 2012**
- Styal Golf Course Boundary
 - Waterbody
 - Semi-natural broad-leaved woodland

- GENERAL**
- Proposed Scheme



Scale @ A3 Date
1:5,000 **07-10-13**

This map is based upon Ordnance Survey material with the permission of Ordnance Survey on behalf of the Controller of Her Majesty's Stationary Office © Crown copyright. Unauthorised reproduction infringes Crown copyright and may lead to prosecution or civil proceedings. (LA100019571) (2009).

This drawing may be used only for the purpose intended and only written dimensions shall be used

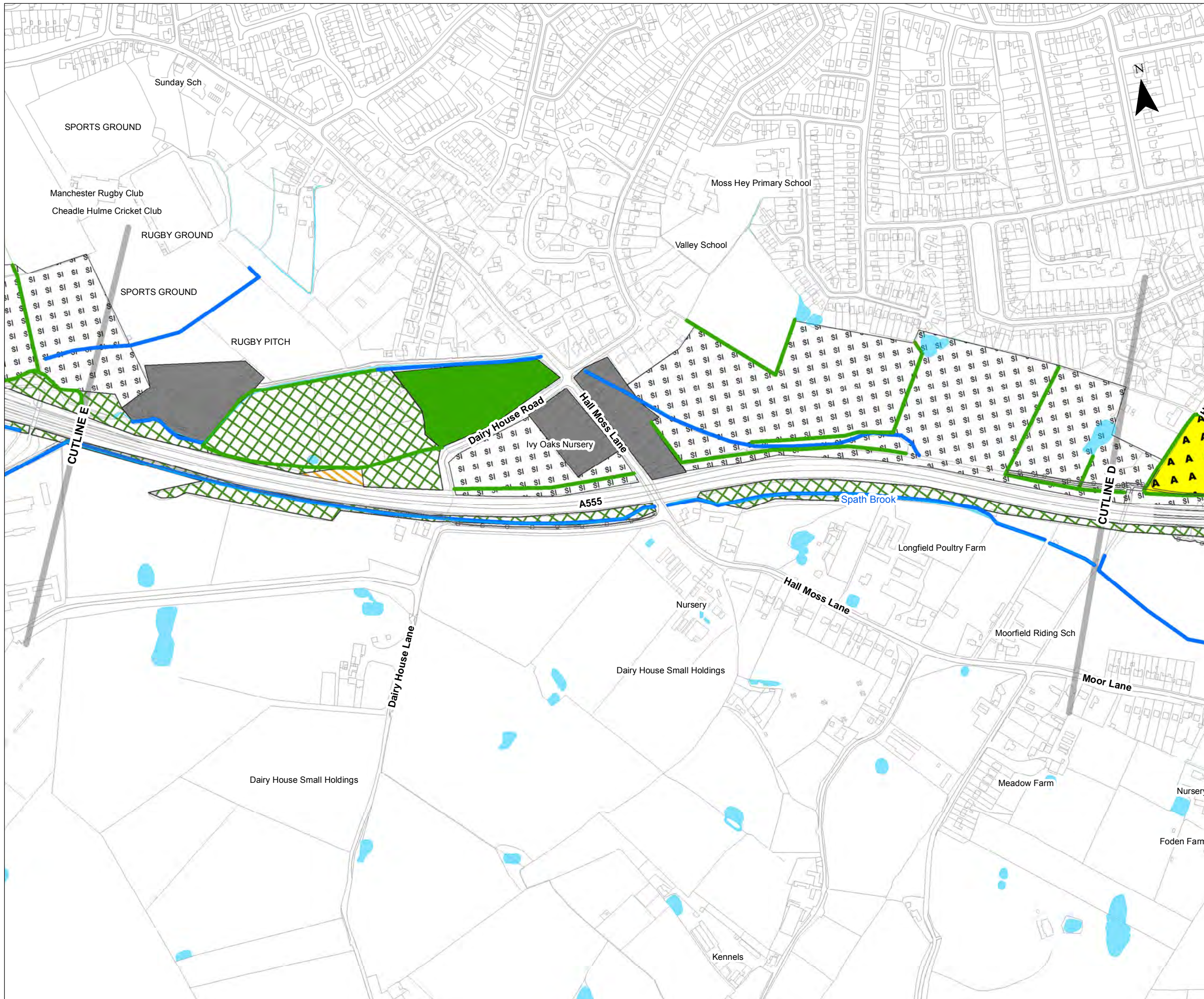


Client
Stockport M.B.C

Project
SEMMMS A6 to Manchester Airport Relief Road

Title
PHASE 1 HABITAT MAP

Figure No.
FIGURE 11E.4


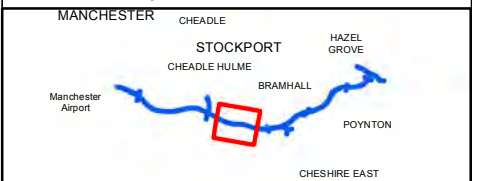


LEGEND

- PHASE 1 HABITAT**
- Semi-natural broad-leaved woodland
 - Scrub
 - Intact species-rich hedge
 - Intact species-poor hedge
 - Defunct species-rich hedge
 - Defunct species-poor hedge
 - Semi-improved grassland
 - Improved grassland
 - Poor semi-improved grassland
 - Ruderals
 - Arable
 - Amenity Grassland
 - Running Water
 - Waterbody
 - Buildings
 - Bare ground
 - Target Note

- STYAL ROAD GOLF COURSE - SURVEY 2012**
- Styal Golf Course Boundary
 - Waterbody
 - Semi-natural broad-leaved woodland

- GENERAL**
- Proposed Scheme



Scale @ A3 Date
1:5,000 **07-10-13**

This map is based upon Ordnance Survey material with the permission of Ordnance Survey on behalf of the Controller of Her Majesty's Stationery Office © Crown copyright. Unauthorised reproduction infringes Crown copyright and may lead to prosecution or civil proceedings. (LA100019571) (2009).

This drawing may be used only for the purpose intended and only written dimensions shall be used

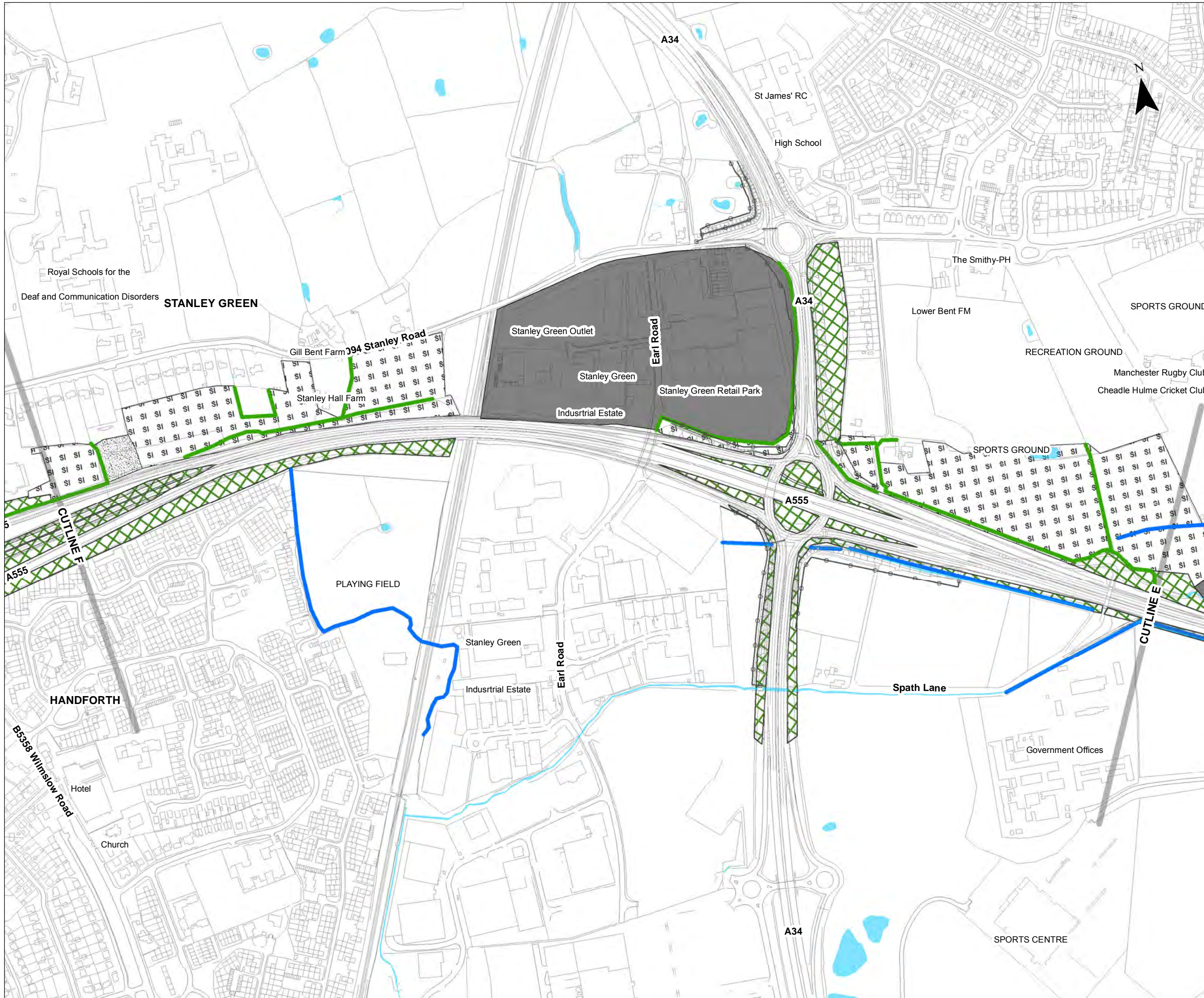


Client **Stockport M.B.C**

Project **SEMMMS A6 to Manchester Airport Relief Road**

Title **PHASE 1 HABITAT MAP**

Figure No. **FIGURE 11E.5**



LEGEND

PHASE 1 HABITAT


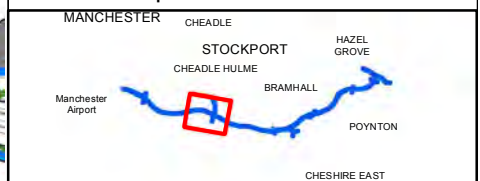
- Semi-natural broad-leaved woodland
- Scrub
- Intact species-rich hedge
- Intact species-poor hedge
- Defunct species-rich hedge
- Defunct species-poor hedge
- Semi-improved grassland
- Improved grassland
- Poor semi-improved grassland
- Ruderals
- Arable
- Amenity Grassland
- Running Water
- Waterbody
- Buildings
- Bare ground
- Target Note

STYAL ROAD GOLF COURSE - SURVEY 2012

- Styal Golf Course Boundary
- Waterbody
- Semi-natural broad-leaved woodland

GENERAL

- Proposed Scheme



Scale @ A3 Date
07-10-13
1:5,000

This map is based upon Ordnance Survey material with the permission of Ordnance Survey on behalf of the Controller of Her Majesty's Stationery Office © Crown copyright. Unauthorised reproduction infringes Crown copyright and may lead to prosecution or civil proceedings. (LA100019571) (2009).

This drawing may be used only for the purpose intended and only written dimensions shall be used

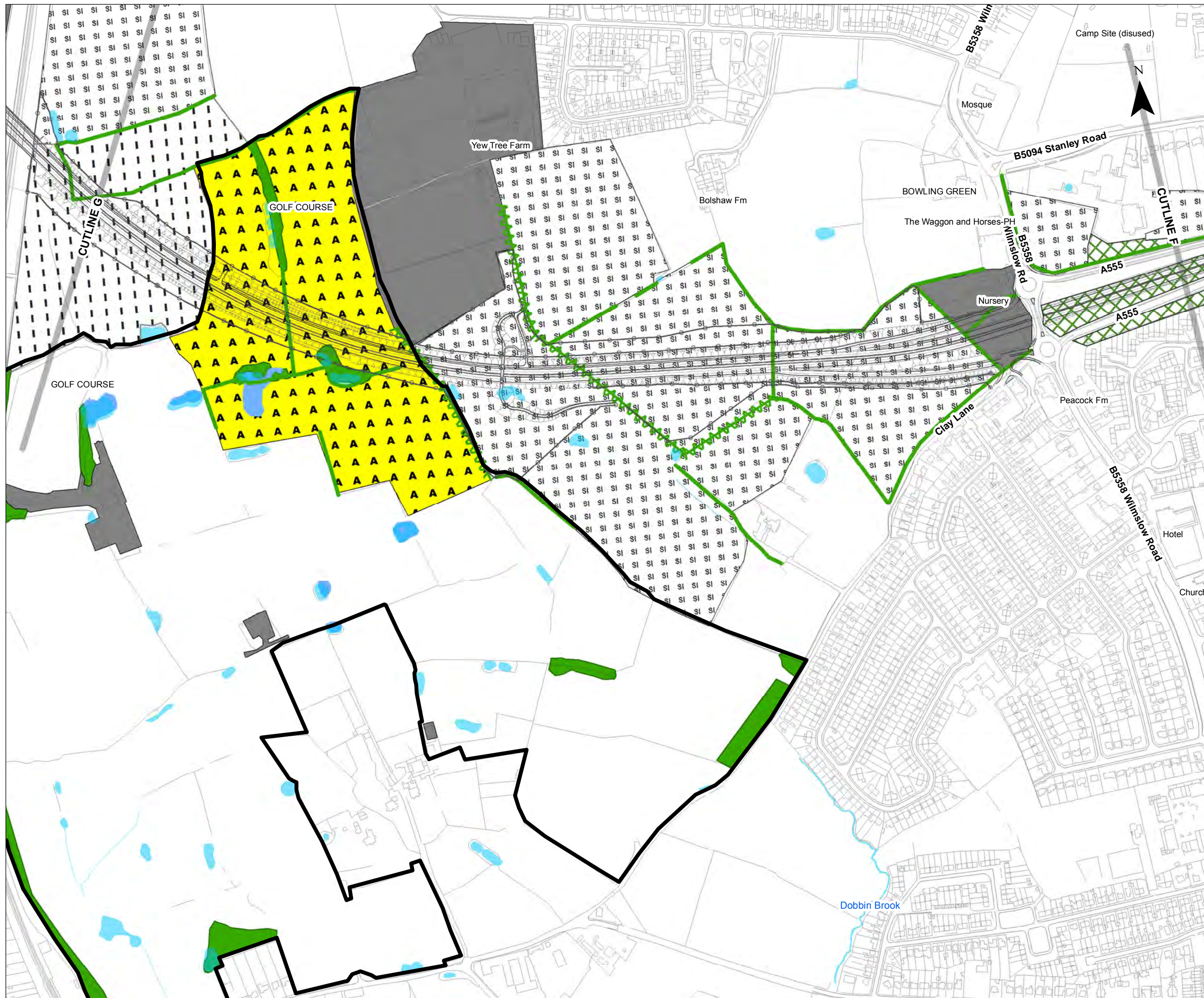


Client **Stockport M.B.C**

Project **SEMMMS A6 to Manchester Airport Relief Road**

Title **PHASE 1 HABITAT MAP**

Figure No. **FIGURE 11E.6**





LEGEND

- PHASE 1 HABITAT**
- Semi-natural broad-leaved woodland
 - Scrub
 - Intact species-rich hedge
 - Intact species-poor hedge
 - Defunct species-rich hedge
 - Defunct species-poor hedge
 - Semi-improved grassland
 - Improved grassland
 - Poor semi-improved grassland
 - Ruderals
 - Arable
 - Amenity Grassland
 - Running Water
 - Waterbody
 - Buildings
 - Bare ground
 - Target Note

- STYAL ROAD GOLF COURSE - SURVEY 2012**
- Styal Golf Course Boundary
 - Waterbody
 - Semi-natural broad-leaved woodland

- GENERAL**
- Proposed Scheme



Scale @ A3 Date
1:5,000 **07-10-13**

This map is based upon Ordnance Survey material with the permission of Ordnance Survey on behalf of the Controller of Her Majesty's Stationery Office © Crown copyright. Unauthorised reproduction infringes Crown copyright and may lead to prosecution or civil proceedings. (LA100019571) (2009).

This drawing may be used only for the purpose intended and only written dimensions shall be used

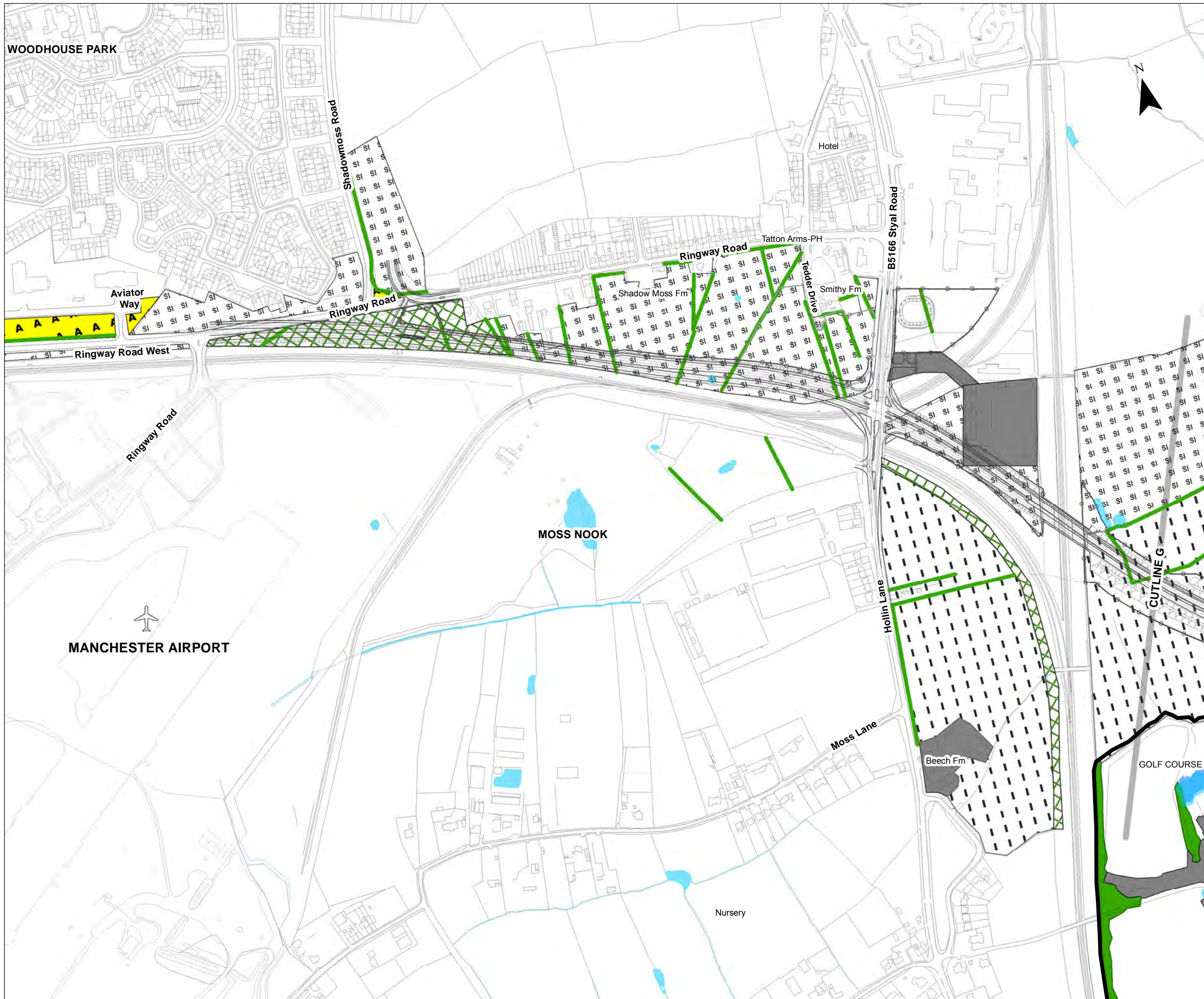


Client
Stockport M.B.C

Project
SEMMMS A6 to Manchester Airport Relief Road

Title
PHASE 1 HABITAT MAP

Figure No.
FIGURE 11E.7





LEGEND

- PHASE 1 HABITAT**
- Semi-natural broad-leaved woodland
 - Scrub
 - Intact species-rich hedge
 - Intact species-poor hedge
 - Defunct species-rich hedge
 - Defunct species-poor hedge
 - Semi-improved grassland
 - Improved grassland
 - Poor semi-improved grassland
 - Ruderals
 - Arable
 - Amenity Grassland
 - Running Water
 - Waterbody
 - Buildings
 - Bare ground
 - Target Note

- STYAL ROAD GOLF COURSE - SURVEY 2012**
- Styal Golf Course Boundary
 - Waterbody
 - Semi-natural broad-leaved woodland

- GENERAL**
- Proposed Scheme



Scale @ A3 Date
1:5,000 **07-10-13**

This map is based upon Ordnance Survey material with the permission of Ordnance Survey on behalf of the Controller of Her Majesty's Stationery Office © Crown copyright. Unauthorised reproduction infringes Crown copyright and may lead to prosecution or civil proceedings. (LA100019571) (2009).

This drawing may be used only for the purpose intended and only written dimensions shall be used



Client **Stockport M.B.C**

Project **SEMMMS A6 to Manchester Airport Relief Road**

Title **PHASE 1 HABITAT MAP**

Figure No. FIGURE 11E.8